

***CROELL Redi-Mix***  
***Roger's Pit***  
***MINING PERMIT NO. \_\_\_\_\_***

LQD

SEP 29 09

Page 1 of 2

Date: September 23, 2009

TFN: 561072

## INDEX SHEET FOR MINE PERMIT AMENDMENTS OR REVISIONS

MINING COMPANY NAME: Croell Redi Mix, Inc.		ORIGINAL SUBMITTAL DATE: December, 2008	
MINE NAME: Rogers Pit		PERMIT NUMBER:	
<b>Statement:</b> I, Dennis R. McGirr, an authorized representative of Croell Redi Mix, Inc., declare that only the items listed on this and all attached Index Sheets for Mine Permit Amendments or Revisions are intended as revisions to the current permit document. In the event that other changes inadvertently occurred due to this revision, those unintentional alterations will not be considered approved.			
DRM 9-23-09 (Please initial and date)			
Volume Number	Page, Map or other Permit Entry to be REMOVED	Page, Map or other Permit Entry to be ADDED	Description of Change
1	Reclamation Bond Pg AF.1 and AF.2	Reclamation Bond Pg AF.1 and AF.2	Revised the reclamation Bond calculations. (Sept. 09 Tech. Review)
1	Page C-1-3	Page C-1-3	Revised Form C-1 to include statement for no right to mine lands.
1	Map 1	Map C-1	Map revised to remove water rights.
1	Map E-1	Map E-1	Map revised to show power lines and buildings.
1	Map A/B-1	Map A/B-1	Added 1233 ET current disturbance.
1	Page D-10.1	Pages D-10.1 thru 3	Added reference to ACOE letter in introduction and added May 11, 2009 ACOE letter
1	Map MP-1	Map MP-1	Revised access road location.
1	Map RP-1	Map RP-1	Revised access road location.
1	Map A-1	Map A-1	Corrected surface ownership.
1	Map A-1	Map A-1	Corrected to show highway ownership and State Section 36 ownership. (Sept. 09 Tech Review)
1	Pg. App. B-1.3	Pg. App. B-1.3	Added State of Wyoming and Wy. Dept. of Transportation to surface owners of record. (Sept. 09 Tech. Review)
1	Map E-1	Map E-1	Added drainage basins.
1	Page D-3.1	Page D-3.1	Added commitment for unanticipated discoveries.
1	Page D-5-1 thru D-5-7	Page D-5-1 thru D-5-1-9	Revised text and added local geology discussion as Addendum 1.
1	Page D-5-1 thru D-5-7	Page D-5-1 thru D-5-8 and D-5-1-1 thru D-5-1-9	Corrected Index Sheet reference. No new text. (Sept. 09 Tech. Review)
1	Map D5-1	Map D5-1	Named exhibits and deleted one figure.
1	Pages D-6.1 thru D-6.4	Page D-6.1 thru D-6.4	Revised for numerous responses. See Comment/ Response document
1	Pg. D-7.7 & D-7T.1 -- D-7T.3	Pg. D-7.7 & D-7T.1	Revised Table of Contents and replaced table.
1	Pg. D-7.1 & D-7T.1 thru D-7T.3	Pg. D-7.1 & D-7T.1	Corrected Index Sheet reference. No new text. (Sept. 09 Tech. Review)
1	Pg. D-7.1, D-7.4	Pg. D-7.1, D-7.4 and Pg. D-7T.2 thru D-7T.7	Added laboratory results as Table D-7.2. and referenced table in text. Added table to Table of Contents. (Sept. 09 Tech. Review)

561072

Date: September 23, 2009TFN: 56/072

## INDEX SHEET FOR MINE PERMIT AMENDMENTS OR REVISIONS

Volume Number	Page, Map or other Permit Entry to be REMOVED	Page, Map or other Permit Entry to be ADDED	Description of Change
1	Pg D8-1 & D8-7 thru D8-13	Pg D8-1 & D8-7 thru D8-13	Corrected table of contents and eliminated duplicate page D8-6.
1	Pg D8-1 & D8-7 thru D8-14	Pg D8-1 & D8-7 thru D8-13	<b>Corrected Index Sheet reference. No new text. (Sept. 09 Tech. Review)</b>
1	MP.1 thru MP.17	MP.1 thru MP.18	Revised for numerous responses. See Comment/ Response document
1	MP.11 and MP.12	MP.11 and MP.12	<b>Clarified by removing text appropriate for other sections. (Sept. 09 Tech. Review)</b>
1	Map MP-1	Map MP-1	Revised progression, added new access road.
1	Pages RP.1 thru RP.10	Pages RP.1 thru RP.10	Revised for numerous responses. See Comment/ Response document
1	Pg. RP.4 and RP.8	Pg. RP.4 and RP.8	<b>Clarified by removing text appropriate for other sections. Referenced bond location in Reclamation Bond section on RP.8. (Sept. 09 Tech. Review)</b>
1	Map RP-1	Map RP-1	Revised progression, added new access road.

LQD  
SEP 23 09  
RECEIVED

56/072

---

## **Table of Contents**

## TABLE OF CONTENTS ADJUDICATION FILE

### APPENDICES A and B

Section Number	Paragraph Title	Page
APPENDIX A	LANDS WITHIN THE PERMIT BOUNDARY.....	App. A.1
Appendix A-1	Owners of Record of the Surface Rights and Other Mineral Ownership of Lands Within the Permit Boundary.....	App. A-1.1
APPENDIX B	ADJACENT LANDS.....	App. B.1
Appendix B-1	Owners of Record of the Surface Rights Of Lands Within One- half Mile of the Permit Boundary and Mailing List .....	App. B-1.1

### APPENDIX A AND B EXHIBITS

Map A -1	Surface and Mineral Ownership
----------	-------------------------------

### APPENDIX C

Section Number	Paragraph Title	Page
APPENDIX C	LEGAL DESCRIPTION OF PERMIT LANDS AND SURFACE OWNER CONSENT .....	App. C.1
Appendix C-1	Legal Description of Permit Lands.....	App. C-1.1

### APPENDIX C EXHIBITS

Map 1	General Location
-------	------------------

### SURFACE OWNER CONSENT

SOC	Surface Owner Consent .....	SOC.1
-----	-----------------------------	-------

## TABLE OF CONTENTS (Continued)

### ADJUDICATION FILE

### APPENDIX E

Section Number	Paragraph Title	Page
APPENDIX E	PERMIT AREA DESCRIPTION.....	App. E.1
Appendix E-1	Oil and Gas Within One-half Mile of the Permit Boundary .....	App. E-1.1
Appendix E-2	Valid Groundwater Rights Within Three Miles of the Permit Area....	App. E-2.1
Appendix E-2	Surface Water Rights Within and Adjacent to the Permit Boundary .....	App. E-3.1

### APPENDIX E EXHIBITS

TOC.1



56/172

Exhibit	Exhibit Title
Map E-1	Surface and Groundwater Rights

**PROOF OF PUBLICATION**

Proof of Publication.....	PP.1
Newspaper Notices (To be inserted upon completion).....	PN.1
Proof of Filing with County Clerk and Recorder (To be inserted upon completion).....	PF.1
Proof of Certified Mail Receipts .....	Not.1
County Letter .....	CL.1
Letter CL.1 Crook County Growth & Development .....	CL.3



56/072

## TABLE OF CONTENTS

## Volume 1

## Appendix D-1

## LAND USE

<u>Section Number</u>	<u>Paragraph Title</u>	<u>Page</u>
D1	LAND USE.....	D-1.1

## Appendix D-2

## HISTORY

<u>Section Number</u>	<u>Paragraph Title</u>	<u>Page</u>
D2	HISTORY.....	D-2.1

## Appendix D-3

## CULTURAL RESOURCES

<u>Paragraph Number</u>	<u>Paragraph Title</u>	<u>Page</u>
D3	CULTURAL RESOURCES.....	D-3.1

## CORRESPONDENCE

<u>Letter Number</u>	<u>Letter Title</u>	<u>Page</u>
D3.1	Wyoming Department of State Park and Cultural Resources .....	D-3.1

## Appendix D-4

## CLIMATOLOGY

<u>Section Number</u>	<u>Paragraph Title</u>	<u>Page</u>
D-4	CLIMATOLOGY.....	D-4.1

## Appendix D-5

## TOPOGRAPHY, GEOLOGY, AND OVERBURDEN ASSESSMENT

<u>Section Number</u>	<u>Paragraph Title</u>	<u>Page</u>
D-5	GEOLOGY AND OVERBURDEN ASSESSMENT .....	D-5.1





**Appendix D-6**  
**HYDROLOGY**

<b><u>Section Number</u></b>	<b><u>Paragraph Title</u></b>	<b><u>Page</u></b>
D6.1	HYDROLOGY.....	D-6.1

**Appendix D-7**  
**PREMINING SOILS ASSESSMENT**

<b><u>Section Number</u></b>	<b><u>Paragraph Title</u></b>	<b><u>Page</u></b>
D-7.1	INTRODUCTION.....	D-7.3

**Appendix D-8**  
**PREMINING VEGETATION ASSESSMENT**

<b><u>Section</u></b>	<b><u>Description</u></b>	<b><u>Page No.</u></b>
D-8.1	INTRODUCTION.....	D-8.3

**Appendix D-9**  
**WILDLIFE**

<b><u>Section Number</u></b>	<b><u>Paragraph Title</u></b>	<b><u>Page</u></b>
D9.1	WILDLIFE .....	D-9.1

**Appendix D-10**  
**WETLANDS INVENTORY AND PERMANENT MITIGATION PLAN**

<b><u>Section Number</u></b>	<b><u>Paragraph Title</u></b>	<b><u>Page</u></b>
D-10	WETLANDS.....	D-10.1





## TABLE OF CONTENTS (Continued)

## MINE PLAN

<u>Section</u>	<u>Paragraph Title</u>	<u>Page</u>
MP 1	GENERAL DESCRIPTION OF MINING OPERATION.....	MP.3

## RECLAMATION PLAN

<u>Section</u> <u>Number</u>	<u>Paragraph Title</u>	<u>Page</u>
RP 1	POSTMINING LAND USE.....	RP-3



See file folder  
for original  
form 1

NOTE: DO NOT MODIFY THIS FORM. Use typewriter or print neatly in blue ink. Submit two (2) copies one of which must be an original Form 1 as supplied by the Department of Environmental Quality, Land Quality Division.

STATE OF WYOMING  
DEPARTMENT OF ENVIRONMENTAL QUALITY  
LAND QUALITY DIVISION  
APPLICATION  
FOR  
PERMIT TO MINE  
OR  
AMENDMENT TO A PERMIT TO MINE  
OR  
COAL PERMIT RENEWAL

RECEIVED  
DEC 11 2008  
13

1. (a) Name, telephone number, and mailing address of applicant:  
Croell Redi Mix, Inc., PO Box 1352, Sundance, WY 82729 307-283-2221

- (b) If the applicant is a partnership, association or corporation, (circle one) the names and addresses of all managers, partners and executives directly responsible for operations in this State:

Name: Roger Croell Address: PO Box 1352, Sundance, WY 82729  
Title: CEO Phone No. 307-283-2221

Name: Joe Croell Address: PO Box 1352, Sundance, WY 82729  
Title: Treasurer Phone No. 307-283-2221

Name: Harlan Taylor Address: PO Box 430, New Hampton, IA 50659  
Title: Vice President Phone No. 641-394-6789

Name: Kurt/William Croell Address: PO Box 430, New Hampton, IA 50659  
Title: President/Secretary Phone No. 641-394-6789

2. Name, address, and telephone number of the agent or person to whom any notice under the provisions of Wyoming Environmental Quality Act or Rules and Regulations adopted thereunder may be sent: Julie Ewing, PO Box 1352, Sundance, WY 82729 307-283-2221

3. Attach the following information as part of the specific appendices:

- (a) APPENDIX "A"

Names and addresses of surface and mineral owners of record within the proposed permit (amendment) area.

- (b) APPENDIX "B"

- (i) Names and last known addresses of the owners of record of the surface rights of the lands immediately adjacent to the proposed permit (amendment) area.  
(ii) Names and last known addresses of any other persons within one-half (1/2) mile having a valid legal estate of record.  
(iii) **For surface coal mining operations**, the names and last known addresses of coal ownership immediately adjacent to the proposed permit (amendment) area.

NOTE: Appendices "A" and "B" shall each be accompanied by maps showing the ownership locations required by the respective appendices. Mapping of (b)(ii) is not required.

- (c) APPENDIX "C"

- (i) All lands to be included in the proposed permit (amendment) area shall be tabulated by legal subdivision, section, township, range, county, and municipal corporation, if any, and the number of acres for each subdivision listed.  
(ii) Lands which are to be part of the proposed permit (amendment) area, for which no right to mine is claimed shall be identified in item (c)(i) above as such and tabulated separately listing the number of acres for each legal subdivision.  
(iii) Lands which are located within other permit areas shall be identified and a copy of the land use agreement with the other permittee shall be attached as part of this application.  
(iv) An original United State Geological Survey topographic map, clearly outlining and identifying the lands to be within the proposed permit areas, shall be provided. Photo copies or other similar copies are not acceptable unless prior approval is obtained from the Land Quality Division.

(d) APPENDIX "D"

A description of the land which shall include: historic and present land use; vegetative cover; annual rainfall; general directions and average velocities of the winds; indigenous wildlife; present surface water and the immediate drainage areas; valid water rights; nature and depth of the overburden, subsoil, topsoil; including a soils map; mineral seams, or other deposits; subsurface water(s) known to exist above the deepest projected depth of the mining operation.

(e) APPENDIX "E"

A map or maps with the boundary of the proposed permit (amendment) are clearly outlined and identified showing:

- (i) The lands to be affected by the mining;
- (ii) The drainage area within and surrounding the proposed permit (amendment) area;
- (iii) The location and names, where known, of all roads, railroads, public or private rights-of-way and easements, utility lines, lakes, streams, creeks, springs, and other surface water courses, oil wells, gas wells, and water wells;
- (iv) An outline of the probable limits of all areas previously disturbed or to be disturbed by underground or subsurface mining, whether active or inactive, on or immediately adjacent to the proposed permit (amendment) area;
- (v) The names, last known addresses and boundary lines of the present surface landowners and occupants on the adjacent land to be affected;
- (vi) The location, ownership, and uses of all buildings on, or on lands adjacent to, the land to be affected;
- (vii) Information presented as part of APPENDIX "D" when necessary for clarification.

4. Mineral(s) to be mined: Limestone  
Mining method to be used: Dozer/Loader/Crusher

RECEIVED  
DEC 11 2008

LQD

5. Estimated dates of commencement and termination of the proposed operation:  
Start October, 2007 Terminate: 2020

6. The total number of acres in the proposed permit (amendment) area and an estimate of the total number of acres to be affected by the operation:

Permit Acres	Approved Acreage to Affect	Surface Ownership
Original Permit	Original Permit	No. of Federal Acres
Approved Amendments	Approved Amendments	No. of State Acres
This Application <u>600.07</u>	This Application <u>387.78</u>	No. of Private Acres <u>600.07</u>
Total Acres <u>600.07</u>	Total Acres <u>387.78</u>	Total Acres <u>600.07</u>

7. The name, if any, by which the permit (amendment) lands or any part thereof are known:  
Roger's Pit

8. The nearest town or city: Sundance, Wyoming

9. A filing fee of \$100.00 (\$200.00 for amendments) plus \$10.00 for each acre in the request permit (amendment) area. For any single permit (amendment) the maximum fee shall not exceed \$2,000.00.

10. Plan or plans of the applicant, including maps for the proposed mining operation and the reclamation of all affected lands as required by W.S. §35-11-406(b) and Chapter 2, Sec. 2 of the Land Quality Rules and Regulations.

11. Each application for coal mining operations shall also contain:

- (a) Additional information as required in Chapter 2, Section 2 of the Land Quality Division Coal Rules and Regulations;
- (b) A certification that the applicant has a public liability insurance policy in force for the proposed mining and reclamation, as required by W.S. §35-11-406(a)(xiii) and Land Quality Division Coal Rules and Regulations Chapter 12, Section 2.;
- (c) A listing of all notices of violations required by W.S. §35-11-406(a)(xiv).

12. The following obligations are incumbent upon the applicant upon approval of this application:

- (a) The provisions of the permit are severable, and if any provision of the permit, or the application of any provision of the permit, to any circumstance, is held invalid, the application of such provision to other circumstances, and the remainder of the permit, shall not be affected thereby.
- (b) The operator shall allow the Director, the Administrator and/or his authorized representatives, at reasonable times and upon presentation of appropriate credentials, to enter upon and have access to any and all lands covered by this permit and amendments thereto and to inspect and copy any records or documents, obtain or monitor any samples or sampling, for any activities associated with the operation and permit.
- (c) The following shall also apply for coal mining operations:
  - (i) The operator shall conduct his operation in a manner which prevents violation of any other applicable State or Federal law.

- (ii) The operator shall take all possible steps to minimize any adverse impact to the environment or public health and safety resulting from noncompliance with his approved mining and reclamation plan and other terms and conditions of any permit or license, including monitoring to define the nature of the noncompliance and warning of any potentially dangerous condition.
- (iii) The operator shall conduct all operations in accordance with his approved mining and reclamation plan and with any special conditions of the permit or license attached thereto.
- (iv) All reclamation fees shall be paid as required by Title IV, P.L. 95-87, for coal produced under the permit for sale, transfer or use.

FINAL SWORN STATEMENT

State of Wyoming )  
County of Crook ) ss

I, Roger Croell being duly sworn on my oath that I am the applicant (President or Vice President if the applicant is a corporation) for the foregoing permit (amendment); that I have read the said application and fully know the contents thereof; that all statements contained in the permit (amendment) application are true and correct to my best knowledge and belief; by execution of this statement I certify that Croell Redi-Mix, Inc., applicant or entities controlled by or under common control with the applicant has the right and power by the legal estate owned to mine from the land for which this permit (amendment) is desired; that applicant or entities controlled by or under common control with the applicant has not forfeited, or is not involved in forfeiture proceedings for, a bond posted for reclamation purposes; and if a **surface coal mining application**, that applicant or entities controlled by or under common control with the applicant has paid the reclamation fees for this and all coal mining operations under the jurisdiction of P.L. 95-87 as required by Title IV of that law; and that applicant or entities controlled by or under common control with the applicant has not had any Federal or State coal mining permits suspended or revoked in the five years preceding the date of this application.

Dated this 24<sup>th</sup> day of November, 2008.

(Corporate Seal)

Signature


Name

Title

The foregoing instrument was acknowledged before me, this 24<sup>th</sup> day of November, 2008.

Witness my hand and official seal.

(Notary Seal)



(Notary Public or Secretary if a Corporation)

(Name printed or typed)

My Commission Expires:

RECEIVED  
DEC 11 2008

This is to certify that I have examined the foregoing application and do hereby grant the same subject to the following limitations and conditions:

This permit/coal renewal/amendment grants only the right to affect the land described in Appendix "C" of the application.

Acceptance of the approved permit/coal renewal/amendment obligates the operator to abide by the standard conditions specified in Item No. 12. of this application form. Any condition and/or special condition attached to approval of this permit/coal renewal/amendment shall supersede and/or replace any conflicts with the original permit, amendments, coal renewals or any other revision.

Additional special conditions and limitations are as follows:

Approved: \_\_\_\_\_  
Administrator  
Land Quality Division  
Department of Environmental Quality

Approved: \_\_\_\_\_  
Director  
Department of Environmental Quality

Effective Date: \_\_\_\_\_

Initial RE

Date 11/24/08

Permit No. \_\_\_\_\_  
Temporary Filing No. 59072

see file folder  
for original  
form 3



NOTE:

**DO NOT CUT OR MODIFY THIS FORM.** Use typewriter or print neatly with blue or black ink. Submit two (2) copies one of which must be an original Form 3 as supplied by the Department of Environmental Quality, Land Quality Division.

**STATE OF WYOMING  
DEPARTMENT OF ENVIRONMENTAL QUALITY  
LAND QUALITY DIVISION  
APPLICATION FOR LICENSE TO MINE**

RECEIVED  
DEC 11 2008  
LQD

This application in duplicate for a license to mine is submitted in accordance with the provisions of the Wyoming Statute §35-11-410.

1. Name, telephone number, and mailing address of applicant: Croell Redi Mix, Inc.  
(307) 283-2221 PO Box 1352, Sundance, WY 82729
2. Location of mining operation (County): Crook
3. (a) A copy of the mining permit, submitted herewith, for the lands which are to be affected by the proposed mining operation:  
  
Permit No. \_\_\_\_\_ Issued \_\_\_\_\_ day of \_\_\_\_\_, \_\_\_\_\_.  
  
(b) If the applicant is other than the permit holder, a copy of the instrument of permission submitted herewith, from the permit holder granting to the applicant the right thereto;
4. Maps showing the location and the numbers of acres to be affected by the proposed mining operation for the first year of operation if less than the full extent of the permit area.  
  
(Map of affected area may be submitted with legal description if desired). The scale of maps shall be reasonable so as to show necessary detail, width of map not to exceed 48".  
  
Suggested scales:                      Up to 10 acres    - 1" = 100'  
   Up to 40 acres    - 1" = 200'  
   40 acres or more - 1" = 400'
5. Date (month and year) when operation will commence: October, 2007  
Estimated date (year) of termination of the proposed mining operation: 2020
6. A fee of \$25.00.
7. Name, telephone number, and address of the agent or persons to whom any notice under the provisions of the Wyoming Environmental Quality Act, Land Quality Division or Rules and Regulations adopted thereunder may be sent: Julie Ewing, (307) 283-2221  
PO Box 1352, Sundance, WY 82729
8. The provisions of this license are severable, and if any provision of the license, or the application of any provision of this license to any circumstance, is held invalid, the application of such provision to other circumstances, and the remainder of this license shall not be affected thereby.

1-22-2008

State of Wyoming )  
 )ss.  
County of Crook )

NOTARY  
PUBLIC  
L&D

I Roger Croell being duly sworn on my oath that I am the applicant (or the President or Vice President if the applicant is a corporation) for the foregoing "License to Mine"; that I have read the said application and fully know the contents, thereof; and that all statements contained in the License to Mine application are true and correct to my best knowledge and belief; by execution of this statement I certify that Croell Redi Mix, Inc., applicant or entities controlled by or under common control with the applicant has the right and power by the legal estate owned to mine from the land for which this License to Mine is desired; that applicant or entities controlled by or under common control with the applicant has not forfeited, or is not involved in forfeiture proceedings for, a bond posted for reclamation purposes nor has had a mining permit or a license to mine suspended or revoked; and if a **surface coal mining application**, that applicant or entities controlled by or under common control with the applicant has paid the reclamation fees for this and all coal mining operations under the jurisdiction of P.L. 95-87 as required by Title IV of that law; and that applicant or entities controlled by or under common control with the applicant has not had any Federal or State Coal mining permits or licenses to mine suspended or revoked in the five years preceding the date of this application.

Dated this 24<sup>th</sup> day of November, 2008

(Corporate Seal)

Signature


Name

(printed or typed)

Title

The foregoing instrument was acknowledged before me by this 24<sup>th</sup> day of November, 2008

Witness my hand and official seal.



Notary Public or Secretary if a Corporation

Notary - Rebecca R. Hughes  
Title (Name printed or typed)

This application when returned to you with the validating signature of the Administrator of the Land Quality Division, Department of Environmental Quality, becomes your License No. \_\_\_\_\_  
Effective date: \_\_\_\_\_

Approved by:

By: \_\_\_\_\_  
Administrator  
Land Quality Division  
Department of Environmental Quality

Director  
Department of Environmental Quality



**Table AF-1**  
**CROELL Redi-Mix - Roger's Pit**  
**Reclamation Performance Bond Calculations**

Bond Calculations: The following is a bond calculation for the first year of mining as if the mining operation were to stop at the end of this period.

**I. Pit Backfill and Highwall Reduction**

A. Highwall Reduction: Assume 1400 feet of highwall, 22' in height, reduced to 3H:1V (1400 feet x 22 height, 9411 cubic yards, \$0.329/yd for D-9 Dozer with D&B cost of \$0.73/yd)	\$3,096.26 \$6,870.03
B. Backfill of Overburden/Reject Material: With a moving pit and 250 feet in length, A total of 4,000 CY of material will be hauled an average distance of 1,400 feet to cover the pit area using a Caterpillar 637E scraper (0% grade). Cost = 4,000 CY @ \$1.187 / CY =	\$4,748.00
C. Rough And Final Grading: 35.00 acres will require grading with a Caterpillar 16G patrol, at a cost of \$64.77 per acre	\$2,267.00
D. Removal of Gravel from Roads and Work Area Estimate 2,000 cy of gravel is removed by scraper and hauled to pit area	\$2,400.00

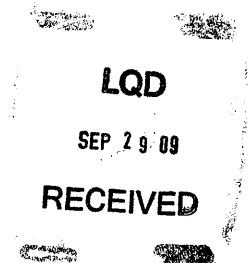
**II. Other Operations**

A. Demolition: No permanent structures will be constructed. All equipment is portable and will be removed from the site for final reclamation. A lump sum amount of \$1,000 is estimated for the removal of all equipment.	\$1,000.00
B. Scarifying or Ripping Of Compacted Surfaces: 35 acres, \$59.41/acre	\$2,079.35
C. Topsoil Respread: 27,100 CY of topsoil will be spread using push dozing by a Caterpillar 637 scraper an average distance of 1000 feet, 27,100 CY x \$1.187 per yard	\$32,168.00
D. Final Grading using a Caterpillar 16 blade 35 acres x \$64.77/acre.	\$2,266.95
E. Revegetation seedbed preparation and seeding, 35 acres x \$40/acre seed cost, 35 acres x \$200/acre mulch and application, 35 acres x \$175/acre	\$1,400.00 \$7,000.00 \$6,125.00
<b>SUBTOTAL</b>	<b>\$71,420.59</b>

**III. Miscellaneous Items**

A. Mobilization, Demobilization, Overhead, Profit - 15% of SUBTOTAL	\$10,713.00
B. Project Design, Administration, Accounting - 10% of SUBTOTAL	\$7,142.00
C. Additional Contingencies for Bond per Guideline 12 - 10% of SUBTOTAL	\$7,100.00
<b>GRAND BOND TOTAL</b>	<b>\$96,375.59</b>
<b>SAY</b>	<b>\$96,400.00</b>

Note: Unit costs are derived from LQD Guideline No. 12 (Oct. 2008 version)



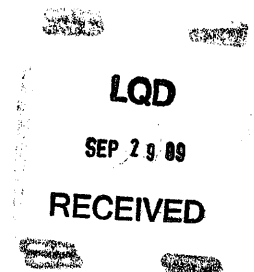
56/072

**Table AF-1, Continued**  
**CROELL Redi-Mix - Roger's Pit**  
**Reclamation Performance Bond Calculations**

<b>Activity</b>	<b>ET 1396</b>	<b>ET 1461</b>	<b>Future Rogers Pit</b>	<b>Combined</b>
Current Overburden Stockpiles (est.), yd3	0	0	0	0
Projected Overburden, yd3	0	0	4,000	4,000
Total	0	0	4,000	4,000
Current Topsoil Stockpiles (est.), yd3	7,500	7,500	0	15,000
Projected Topsoil, yd3	0	0	12,100	12,100
Total	7,500	7,500	12,100	27,100
Current Disturbance, acres	10.00	10.00	0.00	20.00
Projected Disturbance, acres	0.00	0.00	15.00	15.00
Total	10.00	10.00	15.00	35.00

Note: Projected values cover the 2009 time period

Note: Overburden quantities include estimates of reject material/fines



56/072



## SURFACE OWNER CONSENT

SOC.1



56/072



THIS PAGE INTENTIONALLY LEFT BLANK

SOC.2



56/072

*Do not make corrections to this form after printing. Forms bearing strikeouts, ink changes, etc will not be accepted.*

**LQD**

SEP 28 09

**SURFACE LANDOWNER'S CONSENT****RECEIVED**


I, Roger R. Croell, CERTIFY that I hold surface rights on the following lands on which Croell Redi Mix, Inc. holds mineral estate rights:

S/2NW, SW, SWSE Section 25T. 52 N. R. 62 W.SE, SESW Section 26T. 52 N. R. 62 W.N/2NE, N/2NW, NESE Section 35T. 52 N. R. 62 W.SectionT.      N. R.      W.SectionT.      N. R.      W.SectionT.      N. R.      W.SectionT.      N. R.      W.County of Crook.

I have examined the mining plans and reclamation plan prepared by Croell Redi Mix, Inc. in compliance with the Wyoming ENVIRONMENTAL QUALITY ACT, and do hereby approve said plans, and give my consent to enter and carry out said mining and reclamation programs on said lands as proposed therein.

Dated this 24 day of Nov, 2006.
  
 Surface Landowner (Signature)

Roger R. Croell  
 Name (printed or typed)

  
 (Witness)

11-24-08  
 (Date)

Form 8  
Rev. 10/99

50C.3



**APPENDIX A**  
**LANDS WITHIN THE PERMIT AREA**



56/072

THIS PAGE INTENTIONALLY LEFT BLANK



54/072

## **APPENDIX A LANDS WITHIN THE PERMIT AREA**

Appendix A provides the names and last known addresses of all parties having surface and mineral rights on the lands within the permit area. Map A-1 shows the surface ownership for both Appendices A and B.

Coal ownership within the Rogers Pit is Federal and other minerals are both Federal and private. Map A-1 shows mineral ownership (other than coal) within the permit area. Names and addresses of the surface owners and other mineral owners are presented in Appendix A-1

Appendix B-1 provides the list of parties requiring notification for certain permitting actions.

The information was obtained through a search of the Crook County Courthouse records by Environmental Solutions, Inc. and is current through July 18, 2008. The records were examined from inception of title through July 18, 2008.

There are no operating oil and gas wells and only one dry hole within the permit area.



56/072

## APPENDIX A1

### OWNERS OF RECORD OF THE SURFACE RIGHTS AND OTHER MINERAL OWNERSHIP OF LANDS WITHIN THE PERMIT AREA

App. A-1.1



56/077



THIS PAGE INTENTIONALLY LEFT BLANK



54/072

**OWNERS OF RECORD OF THE SURFACE RIGHTS OF LANDS WITHIN  
THE PERMIT AREA**

NAME	ADDRESS1	ADDRESS2	ADDRESS3
Croell, Roger R. and Tina	4747 Highway 14	Sundance, WY	82729

**OWNERS OF RECORD OF OTHER MINERALS ON LANDS WITHIN  
THE PERMIT AREA**

NAME	ADDRESS1	ADDRESS2	ADDRESS3
Croell, Roger R. and Tina	4747 Highway 14	Sundance, WY	82729
Harper, Allan Jay and Marjorie A. (One-half limestone)	PO box 233	Sundance, WY	82729
USA, Bureau of Land Management	PO Box 1828	Cheyenne, WY	82003



56/077