



## **Addendum MU1 3-1-3a**

### **Soil Pit Photographs**




Mine Unit 1 Pit 1. East end of Mine Unit 1. Drilled to depth of 34 in.




Mine Unit 1 Pit 2 which is approximately 25 ft north of Mine Unit 1 Pit 1. Vegetation on site had 50% ground cover, including 30% sage, 15% grasses & 5% other cover. Drilled to depth of 23 in.




Mine Unit 1 Pit 3. Central portion of Mine Unit 1. Vegetation covers 50% of ground with grass up to 1 ft. Site is near three old drill sites which are a year old. This site is approximately 25 ft north of major E-W access road. Drilled to depth of 31 in.




Mine Unit 1 Pit 5. Central portion of Mine Unit 1. Vegetation on site had 50% ground cover, including 30% sage, 15% grass & 5% litter & other cover. Drilled to depth of 33 in.




Mine Unit 1 Pit 6. East portion of Mine Unit 1. Elevation 6960 ft. Vegetation on site had 30% surface cover, including 35% sage roots & 5% grass & other cover. Drilled to depth of 35 in.



Mine Unit 1 Pit 7. East portion of Mine Unit 1. Elevation 6949 ft. Vegetation on site had 30% surface cover, including 25% sage roots & 5% grasses and other cover. Site was disturbed. Drilled to depth of 48 in.




Mine Unit 1 Pit 8. East portion of Mine Unit 1. Elevation 6952. Vegetation on site had 35% ground cover, including 30% crushed/live sage & 5% grasses & other cover. Site was disturbed. Drilled to depth of 42 in.




Mine Unit 1 Pit 9. East portion of Mine Unit 1. Elevation 6962 ft. Vegetation on site included 25% sage & 5% other cover. Site was disturbed. Drilled to a depth of 42 in.




Mine Unit 1 Pit 10. Elevation 6968 ft. Vegetation on site had 60% ground cover, including 40% sage, 10% grasses & 10% lichens & other vegetation. Drilled to depth of 36 in.



Mine Unit 1 Pit 11. Central portion of Mine Unit 1. Elevation 6965 ft. Vegetation on site had 65% ground cover, including 40% sage, 20% grass & 5% other cover. Drilled to depth of 36 in.




Mine Unit 1 Pit 12. Northeast portion of Mine Unit 1. Elevation 6972 ft. Vegetation on site had 50% ground cover, including 45 to 50% sage & 5% grasses & other vegetation. Drilled to depth of 36 in.



Mine Unit 1 Pit 13 (Expanded to soil profile & sampled, see Attachment 3b). North central portion of Mine Unit 1. Elevation 6952 ft. Vegetation on site had 15% ground cover, including 10% sage & 5% grasses. Site was disturbed. Drilled to depth of 24 in.



Mine Unit 1 Pit 14. North central portion of Mine Unit 1. Elevation 6955 ft. . Vegetation on site had 75% ground cover, including 60% sage, 10% grasses & 5% prickly pear & other vegetation. Site was undisturbed. Drilled to a depth of 36 in.




Mine Unit 1 Pit 15 (Expanded to soil profile & sampled, see Attachment 3b). Central portion of Mine Unit 1. Elevation 6952 ft. Vegetation on site had 50% ground cover, including 40% dead sage & 10% litter. Site was roadway. Drilled to a depth of 42 in.





Mine Unit 1 Pit 16. (Expanded to soil profile, see Attachment 3b.) Central portion of Mine Unit 1. Elevation 6949 ft. Vegetation on site had 25% ground cover, including 20% crushed sage & 5% other vegetation. Site was disturbed. Drilled to a depth of 24 in.



Mine Unit 1 Pit 17. Central portion of Mine Unit 1. Elevation 6955 ft. Vegetation on site had 30% ground cover, including 25% sage & 5% other vegetation. Drilled to a depth of 15 in. (to rock). The picture was taken between the fence line & road.




Mine Unit 1 Pit 18. Central portion of Mine Unit 1. Elevation 6942 ft. Vegetation on site had 50% ground cover, including 45% crunched sage & 5% other vegetation. Drilled to depth of 48 in.




Mine Unit 1 Pit 19. Central portion of Mine Unit 1. Elevation 6952 ft. Vegetation on site had 20% ground cover, including 15% sage & 5% other cover. Site was disturbed. Drilled to depth of 26 in. (to rock).




Mine Unit 1 Pit 20. West portion of Mine Unit 1. Elevation 6955 ft. Vegetation on site had 30% ground cover, including 15% sage & 15% grasses. Site was relatively undisturbed. Drilled to depth of 36 in.




Mine Unit 1 Pit 21. West portion of Mine Unit 1. Elevation 6962 ft.  
Drilled to depth of 30 in.



Mine Unit 1 Pit 22. West portion of Mine Unit 1. Elevation 6962 ft. Vegetation on site had 25% ground cover, including 20% sage & 5% other vegetation. Site was disturbed, between two mud pits. Drilled to depth of 48 in.




Mine Unit 1 Pit 23 (Expanded to soil profile & sampled, see Attachment 3b). West portion of Mine Unit 1. Elevation 6946 ft. Vegetation on site had 20% ground cover, including 15% sage & 5% other. Site was disturbed, next to a mud pit. Drilled to depth of 42 in.




Mine Unit 1 Pit 24. West end of Mine Unit 1. Elevation 6962 ft. Vegetation on site had 20% ground cover, including 20% sage. Drilled to depth of 36 in.




Mine Unit 1 Pit 25. Southwest portion of Mine Unit 1. Elevation 6949 ft.  
Vegetation on site had 40% ground cover, including 30% sage & 10% other vegetation.  
The site had mild disturbance. Drilled to depth of 30 in.



Mine Unit 1 Pit 26 (Expanded to soil profile, see Attachment 3b). Elevation 6936 ft.  
Vegetation on site had 50% ground cover, including 45% sage & 5% other. The site had  
mild disturbance. Drilled to depth of 36 in.



Mine Unit 1 Pit 27. West portion of Mine Unit 1. Elevation 6942 ft. Vegetation on site had 40% ground cover, including 35% sage & 5% grasses/other. Site was disturbed. Drilled to depth of 48 in.



Mine Unit 1 Pit 28. Southwest portion of Mine Unit 1. Elevation 6936 ft. Vegetation on site had 10 to 15% ground cover, including 5 % sage roots & 5% grass roots or other. Drilled to depth of 18 in.



Mine Unit 1 Pit 35 (Expanded to soil profile & sampled.) Plant Site. Elevation 6978 ft. Vegetation on site had 85% ground cover, including 80% large sage to 4 ft high & 5% other vegetation. Picture was taken in the undisturbed terrain west of Mine Unit 1 Pit 29 in the swale. Site was undisturbed. Drilled to depth of 24 in.

Numbers 36 through 50 were not assigned to any sampling locations.  
See Attachment 3b for photographs of the soil profiles.  
No pictures were taken at Mine Unit 1 Pits 55 through 58.