



Addendum OP-5a-3a


Soil Pit Photographs




Mine Unit 1 Pit 4. West side of the Plant site, approximately 165 ft in from the edge. Vegetation on site had 60% ground cover, including 40% sage, 10% grass & 10% litter. Drilled to depth of 33 in.




Mine Unit 1 Pit 29. Plant Site. Elevation 6985 ft. Vegetation on site had 80% ground cover, including 60 % sage to 2 ft high, 15% grasses & 5% litter. Site was undisturbed. Drilled to depth of 30 in.




Mine Unit 1 Pit 30. Plant Site. Elevation 6988 ft. Vegetation on site had 70% ground cover, including 60% sage to 1 ft high, 5% grasses & 5% other. Site was undisturbed. Drilled to depth of 24 in.



Mine Unit 1 Pit 31. Plant Site. Elevation 6992 ft. Vegetation on site had 25% ground cover, including 20% sage & 5% other cover. The site was disturbed by passenger vehicles. Drilled to depth of 36 in.



Mine Unit 1 Pit 32. Plant Site. Elevation 6992 ft. Vegetation on site had 45% ground cover, including 35% sage to 1 ft high, 5% grasses & prickly pear cactus, & 5% other vegetation. Drilled to depth of 36 in.



Mine Unit 1 Pit 33 (Expanded to soil profile & sampled). Plant Site. Elevation 6985 ft. Vegetation on site had 50% ground cover, including 40% sage, 5% grasses & 5% litter. Site was relatively undisturbed. Drilled to depth of 36 in.



Mine Unit 1 Pit 35 (Expanded to soil profile & sampled.) Plant Site. Elevation 6978 ft. Vegetation on site had 85% ground cover, including 80% large sage to 4 ft high & 5% other vegetation. Picture was taken in the undisturbed terrain west of Mine Unit 1 Pit 29 in the swale. Site was undisturbed. Drilled to depth of 24 in.