














**-RECEIVED-**  
FEB 12 2008

LAND QUALITY DIV.  
DIST II


 Lost Creek ISR, LLC  
 Littleton, Colorado USA  

 ADA INTERNATIONAL, INC  
 Fort Collins, Colorado, USA

**Legend**

-  Lost Creek Permit Area
-  Town
-  Stream
-  Lake
-  County Border
-  Transportation Corridors
-  Interstate
-  Unpaved Road
-  Access Route
-  Unnumbered 2 track, potential access road
-  Railroad

**FIGURE D1-5**  
**REGIONAL TRANSPORTATION NETWORK**

Lost Creek Permit Area

Issued For: WDEQ LOD      Drawn By: EB

Issued/Revised: 01.29.08

Drawing No: WDEQLOD-D1-5-12.05.07-EB

0      2.5      5      10 Miles