


Lost Creek ISR, LLC
Littleton, Colorado USA



AATA INTERNATIONAL, INC.
Fort Collins, Colorado, USA

Legend









-  Lost Creek Permit Area
-  Wamsutter Crooks Gap Road
- Gamma Readings ($\mu\text{R/hr}$)**
-  <20
-  20 - 22
-  22 - 24
-  24 - 26
-  26 - 28
-  >28

FIGURE D10-E&W-2b
Calculated Three-Foot-HPIC-Equivalent
Gamma Exposure Rates for West Road
Lost Creek Permit Area

Issued For: WDEQ LQD 4.0 Drawn By: HN

Issued/Revised: 25 September 2009

Drawing No: WDEQLQD 1 in = 1,200 feet

0 0.5 Miles

