

Lost Creek ISR, LLC
Littleton, Colorado USA

AATA INTERNATIONAL, INC.
Fort Collins, Colorado, USA

TETRA TECH

Legend








-  Lost Creek Permit Area
- Gamma Scan/Mean Gamma (uR/hr)
-  <25
-  25 - 30
-  30 - 35
-  35 - 40
-  40 - 45
-  >45
- Sample ID (Mean Ra-226 in pCi/g)
- * Sample ID LC-1 is not within the Permit Area; therefore, it is not included.

FIGURE D10-6
SOIL SAMPLING AND GAMMA
SURVEY RESULTS
Lost Creek Permit Area

Issued For: WDEQ LQD 1.0 Drawn By: EB
Issued/Revised: 11.29.07
Drawing No: WDEQLQD-D10-6-11.29.07-EB

0 0.125 0.25 0.5 Miles