


 Lost Creek ISR, LLC  
 Littleton, Colorado, USA


 AATA INTERNATIONAL, INC  
 Fort Collins, Colorado, USA

**Legend**


 Lost Creek Permit Area

**FIGURE D5-2a**  
**Geologic Cross Section Schematic**  
**Lost Creek Permit Area**

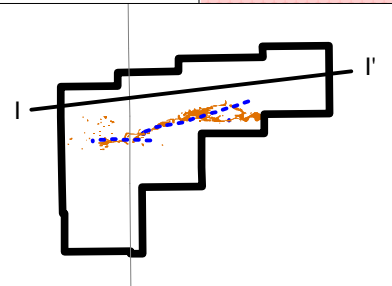
Issued For: WDEQ-LQD 1.0 Drawn By: HA

Issued/Revised: 11.13.07

Drawing No.: WDEQ-LQD 1.0 FIGD5-2a 09.04.08


 0 5000  
 feet

\* see Table D5-1 for lithologic description of the stratigraphic units



Based on Cross-Section by R. E. Wellborn, January, 1973.