





Legend

-  Potentiometric Surface Depression
-  Potentiometric Surface (ft above mean sea level)
-  Battle Springs / Wasatch Limit
-  Lost Creek Permit Area

Scale: 1:250,000



Lost Creek ISR, LLC
Littleton, Colorado, USA




www.petrotek.com
Littleton, CO USA

FIGURE D6-8
Potentiometric Surface, Tertiary Aquifer System, Great Divide Basin (After Naftz, 1996)
Lost Creek Permit Area

Issued For: WDEQ-LQD 1.0 Drawn By: JM

Issued/ Revised: 12.04.08

Drawing No.: WDEQ_LQD_FIG_D6-8.mxd



Projection: NAD 27 StatePlane Wyoming West Central (feet)