








 Lost Creek ISR, LLC
 Littleton, Colorado USA

 AATA INTERNATIONAL, INC.
 Fort Collins, Colorado, USA


Legend

-  Lost Creek Permit Area
-  U.S. (BLM) Minerals
-  State of Wyoming Minerals (Energy Metals Uranium Lease No.)
-  Uranium Lode Mineral Claims
-  Non-Uranium Placer Mineral Claims (overlaps lode claims)
-  Half Mile Outside Permit Boundary
-  Existing BLM Access Roadways

(Oil and Gas Mineral Owners shown on Plate B-3)

PLATE B-2
Mineral Owners of Record within
Half Mile Outside Permit Boundary
Lost Creek Permit Area

Issued For: WDEQ-LQD 1.0 Drawn By: CC
 Issued/Revised: 12.07.07
 Drawing No.: WDEQ-LQD 1.0 PLATE B-2 12.07.07


 0 2,000
 Feet