







 Lost Creek ISR, LLC
 Littleton, Colorado USA
 ATA INTERNATIONAL, INC
 Fort Collins, Colorado, USA

- Legend**
-  Lost Creek Permit Area
 -  Half Mile Outside Permit Boundary
 -  Access Roadways
 -  Powerline Right-of-way (Pacific Power & Light Co. Grantee)
 -  BLM Rawlins - Lander Field Office Boundary (Approximate)
 -  Proposed Access Roadways For Upgrade

Water Wells and Groundwater Use Permits shown on Figure D6-1 and Plate D6-1, respectively
 Abandoned Drill Holes shown on Figure D-5
 BLM Grazing Allotment shown on Figure D-1
 Regional road network shown on Figure D1-5

PLATE E-1
 Location and Access
 Lost Creek Permit Area
 Sweetwater County, Wyoming
 Issued For: WDEQ-LQD 1.0 Drawn By: CC
 Issued/Revised: 01.30.08/09.18.09
 Drawing No.: WDEQ-LQD 1.0 PLATE E-1 01.30.08