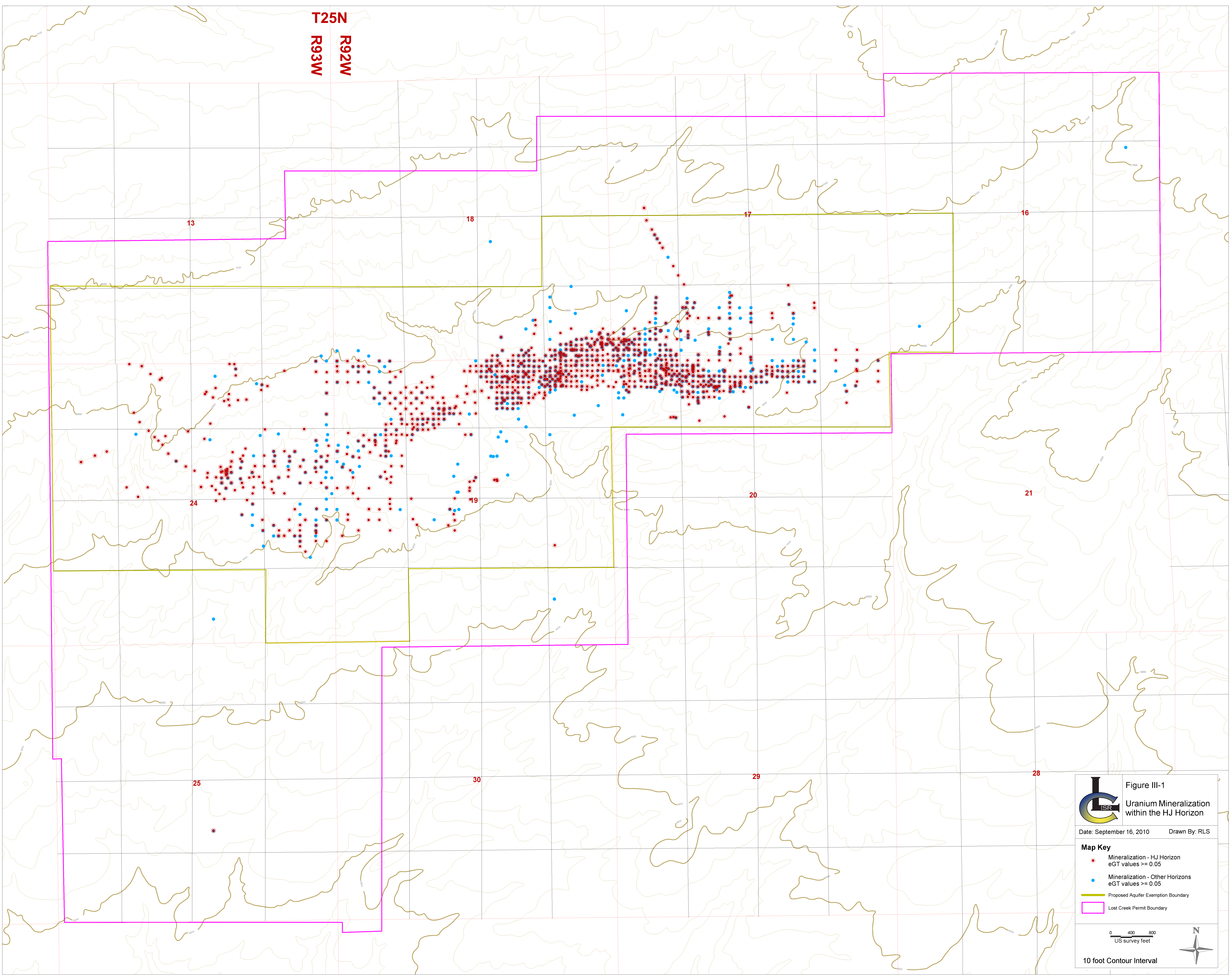







T25N  
R92W  
R93W



 **Figure III-1**  
**Uranium Mineralization within the HJ Horizon**

Date: September 16, 2010      Drawn By: RLS

**Map Key**

-  Mineralization - HJ Horizon  
eGT values  $\geq 0.05$
-  Mineralization - Other Horizons  
eGT values  $\geq 0.05$
-  Proposed Aquifer Exemption Boundary
-  Lost Creek Permit Boundary

0    400    800  
US survey feet

10 foot Contour Interval

