










Figure III-2
Mineralization Trends
Lost Creek Property

Date: April 8, 2011

Drawn By: RLS/JKC

Map Key

- | | | | |
|---|---------------------------|---|----------------------------|
|  | Permit Boundary |  | UHJ Horizon .3 GT Contour |
|  | Section Boundary |  | MHJ1 Horizon .3 GT Contour |
|  | 10' Topo Contour Interval |  | MHJ2 Horizon .3 GT Contour |
|  | Drill Hole |  | LHJ Horizon .3 GT Contour |
| | |  | KM Horizon .3 GT Contour |

